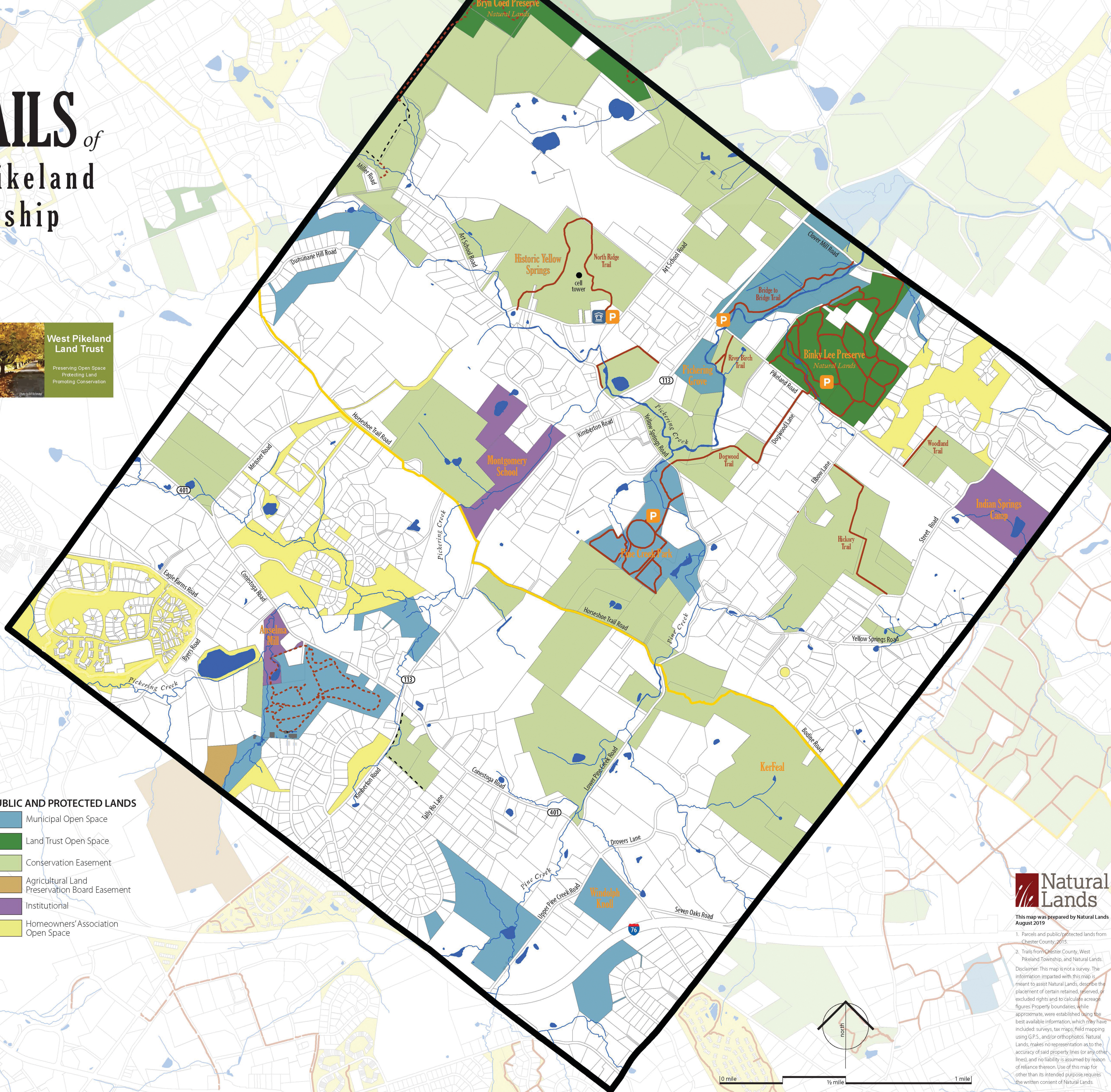
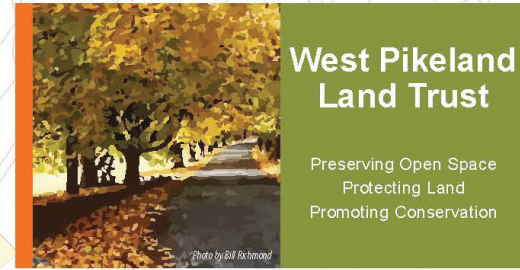



the TRAILS of West Pikeland Township



TRAILS

- Existing Trails
- Future Trails
- Trail Easement (undeveloped)
- Horse-Shoe Trail
- Parking

TOWNSHIP BUILDING



PARCEL BOUNDARIES



PUBLIC AND PROTECTED LANDS

- Municipal Open Space
- Land Trust Open Space
- Conservation Easement
- Agricultural Land Preservation Board Easement
- Institutional
- Homeowners' Association Open Space



This map was prepared by Natural Lands August 2019

1. Parcels and public/protected lands from Chester County, 2015.
 2. Trails from Chester County, West Pikeland Township, and Natural Lands.
 Disclaimer: This map is not a survey. The information imparted with this map is meant to assist Natural Lands, describe the placement of certain retained, reserved, or excluded rights and to calculate acreage figures. Property boundaries, while approximate, were established using the best available information, which may have included surveys, tax maps, field mapping using GPS, and/or orthophotos. Natural Lands makes no representation as to the accuracy of said property lines (or any other lines), and no liability is assumed by reason of reliance thereon. Use of this map for other than its intended purpose requires the written consent of Natural Lands.

